

From: [REDACTED]
To: [Williams, Emre](#)
Subject: Images
Date: 16 February 2021 08:40:05

Good morning Emre

I hope this makes sense [REDACTED]

I'd like to speak on Agenda Item 2, Effects on terrestrial ecology, Issue Specific Hearings 7

Image 1 - Meadow next to River Hundred

Image 2 - Rumex in meadow next to River Hundred

Image 3 Lichen in meadow next to River Hundred

Image 4 Burdock

Image 5 Irrigation from River Hundred

Image 6 Simple aquifer map around River Hundred

These images may make what I say clearer and I hope to refer to them.

Many thanks

Gill Horrocks

From: [REDACTED]
Subject: [Williams, Emre](#)
Date: 15 February 2021 16:33:53
Attachments: [1 Meadow grass.png](#)

Good afternoon

Please find attached a series of images to which SEAS would like to refer tomorrow in our representation.

The numbering follows the order of viewing.

Please let me know if there are any issues: [REDACTED].

Sincerely

Gillian Horrocks

SEAS
[REDACTED]

Image 1 - Meadow next to River Hundred



From: [REDACTED]
To: [Williams, Emre](#)
Subject: Number 2
Date: 15 February 2021 16:34:42
Attachments: [2_Rumex.png](#)

Good afternoon

Please find attached a series of images to which SEAS would like to refer tomorrow in our representation.

The numbering follows the order of viewing.

Please let me know if there are any issues: [REDACTED].

Sincerely

Gillian Horrocks

SEAS
[REDACTED]



Image 2 - Rumex in meadow next to River Hundred

From: [REDACTED]
To: [Williams, Emre](#)
Subject: Illustrations for Issue Specific Hearings 7 (ISHs7): Biodiversity etc. for SEAS, 17-2-21 Part 3
Date: 15 February 2021 16:35:32
Attachments: [3.lichen.png](#)





Image 3 Lichen in meadow next to River Hundred



Image 4 Burdock

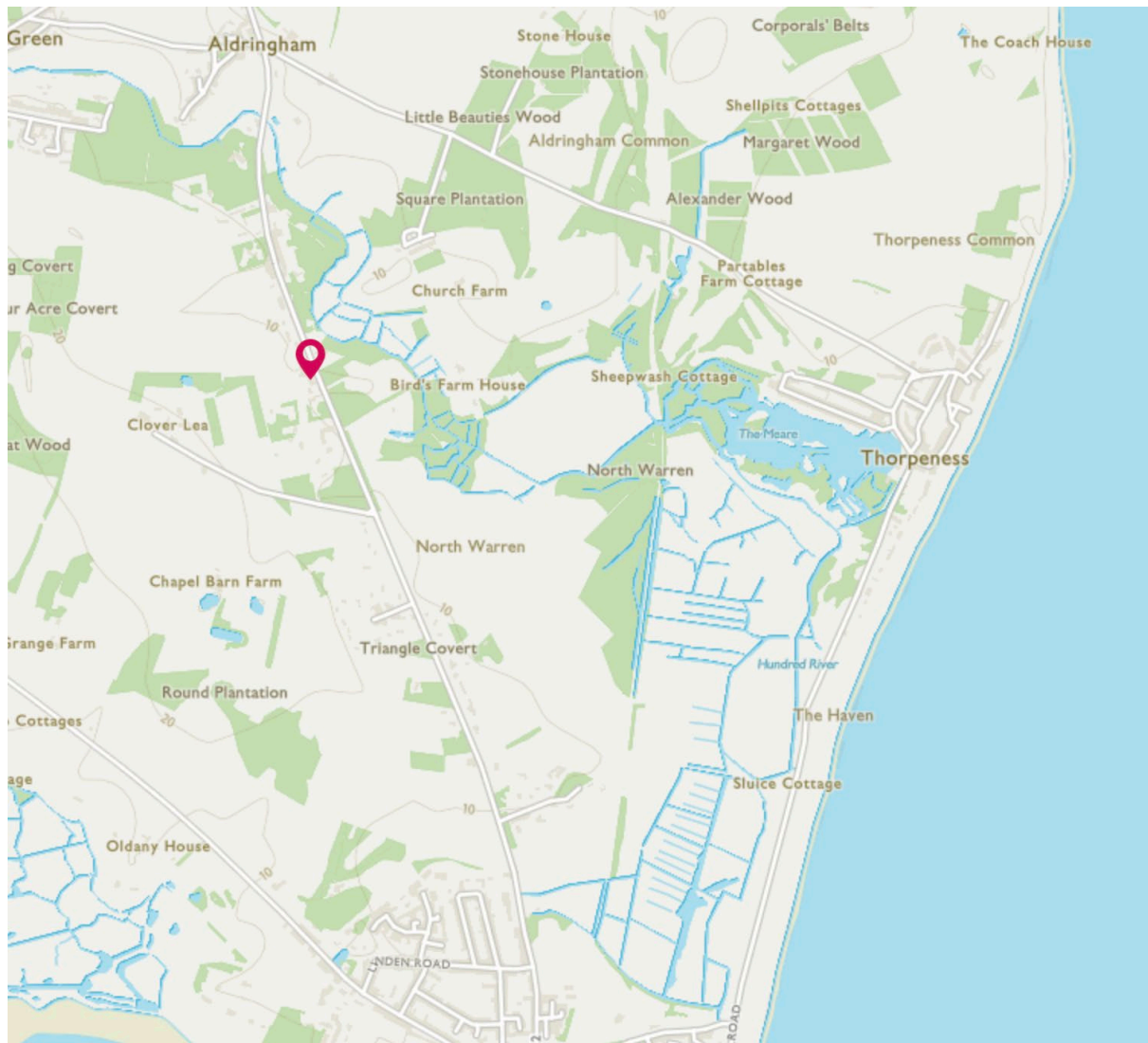
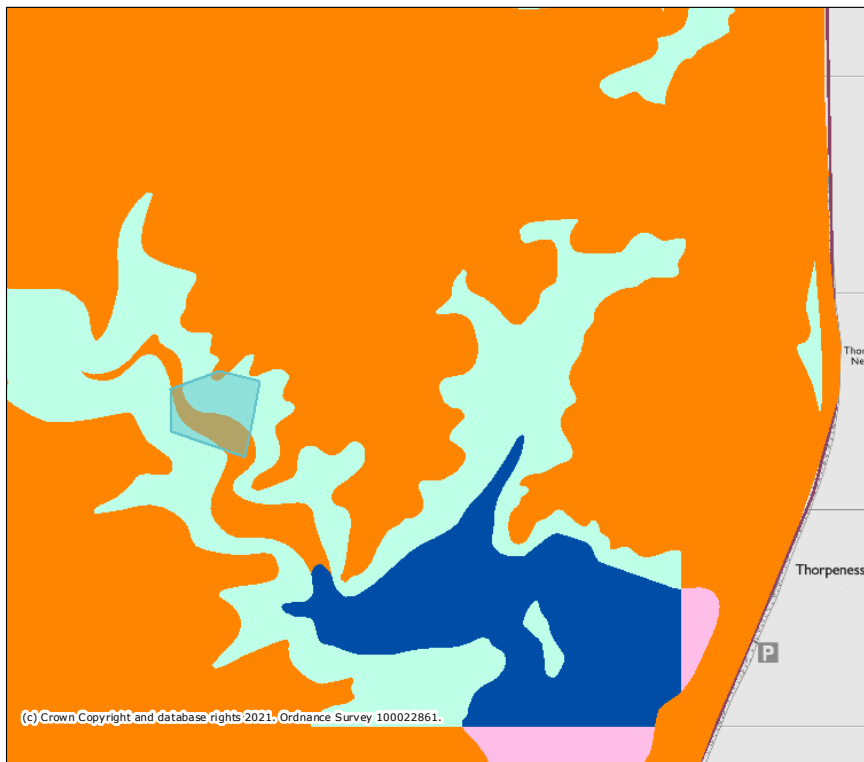


Image 5 Irrigation from River Hundred

**Legend****Groundwater
Vulnerability Map
(England)**

Local Information

Soluble Rock Risk

High

Medium - High

Medium

Medium - Low

Low

Unproductive

Projection = OSGB36

xmin = 641900

ymin = 258700

xmax = 649900

ymax = 262500

Map produced by MAGIC on 15 February, 2021.

Copyright resides with the data suppliers and the map must not be reproduced without their permission. Some information in MAGIC is a snapshot of the information that is being maintained or continually updated by the originating organisation. Please refer to the metadata for details as information may be illustrative or representative rather than definitive at this stage.




Image 9